

7,497,800N

LS 7,497,846N

LS 7,497,816N

LS 7,497,772N

LS 7,497,746N

XS 445,702E

XS 445,742E

XS 445,762E

XS 445,782E

XS 445,802E

XS 445,812E

XS 445,822E

XS 445,832E

XS 445,842E

XS 445,852E

XS 445,862E

XS 445,872E

XS 445,882E

XS 445,892E

XS 445,902E

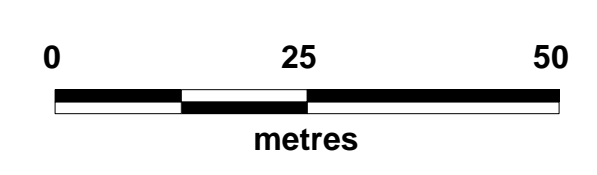
XS 445,912E

XS 445,922E

Mining Lease Boundary

7,497,600N

445,600E



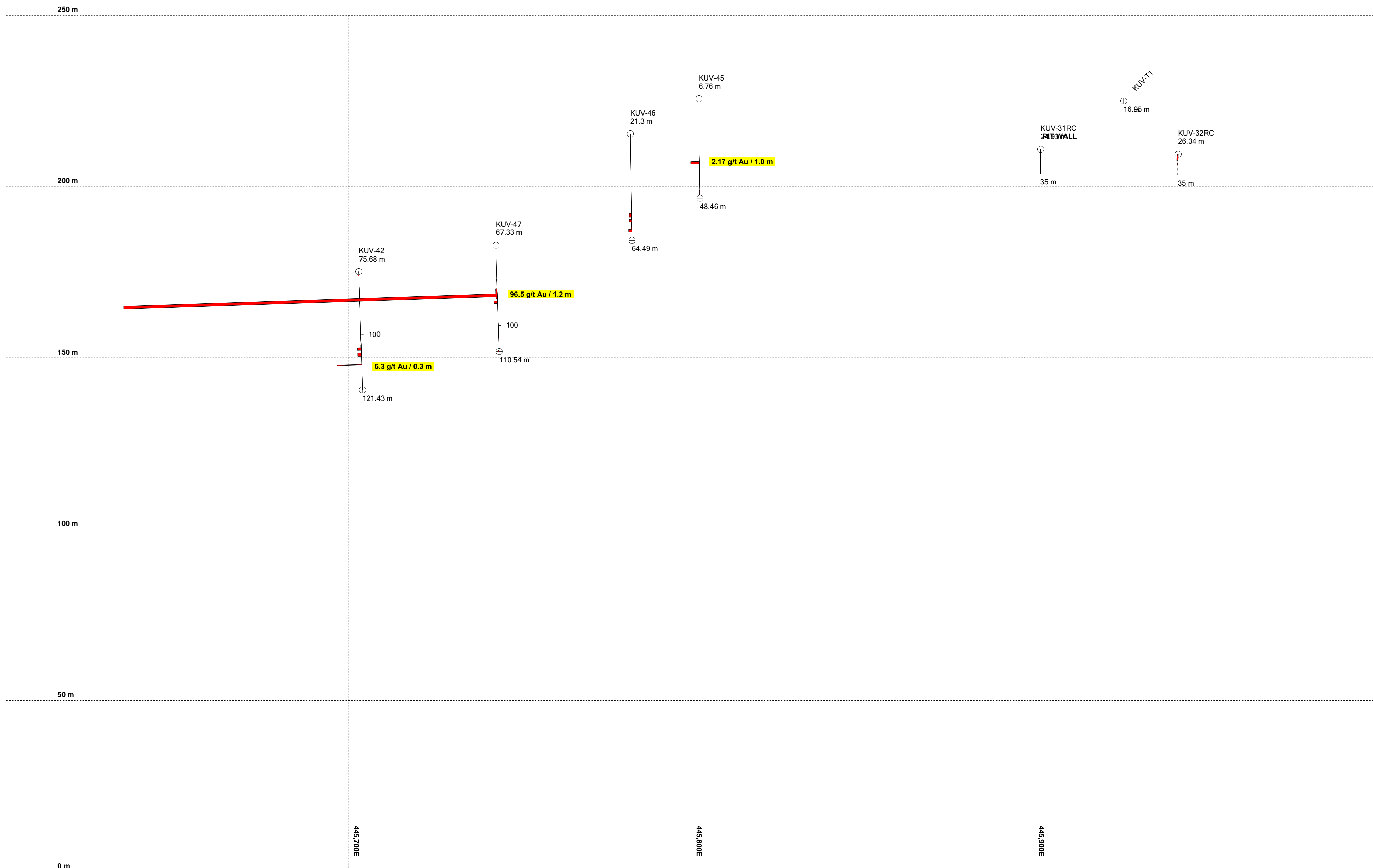
445,800E

446,000E

**Kutuvuoma Au Legend 2D (ppm Au)**

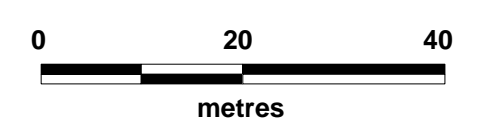
■	-0.01 - 0.01
■	0.01 - 0.5
■	0.5 - 1
■	1 - 5
■	5 - 10
■	10 - 109.4

<b>Aurion Resources Limited</b>		
Project: Kutuvuoma		
<b>Drill Plan Map</b>		
Map 1	Area: Tepsa, Finland	Date Drafted: Jan. 9, 2014
Projection: ETRS-TM35FIN	Drafted By: A. Hussey	Revised Date: Sept. 24, 2014
Scale: 1:750	File:	Topo: 371208




**Legend**

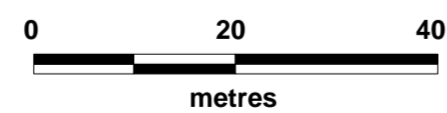
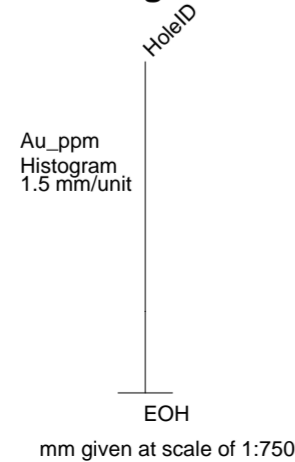
Au\_ppm  
 Histogram  
 1.5 mm/unit  
 HoleID  
 EOH  
 mm given at scale of 1:750



<b>Aurion Resources Limited</b>		
Project: Kutuvuoma		
Long Section 7,497,746N (+/- 15 m)		
Map 2	Area: Tepsa, Finland	Date Drafted: Jan. 9, 2014
Projection: Non-Earth Metres	Drafted By: A. Hussey	Revised Date: Sept. 25, 2014
Scale: 1:750	File:	Topo: 371208



**Legend**

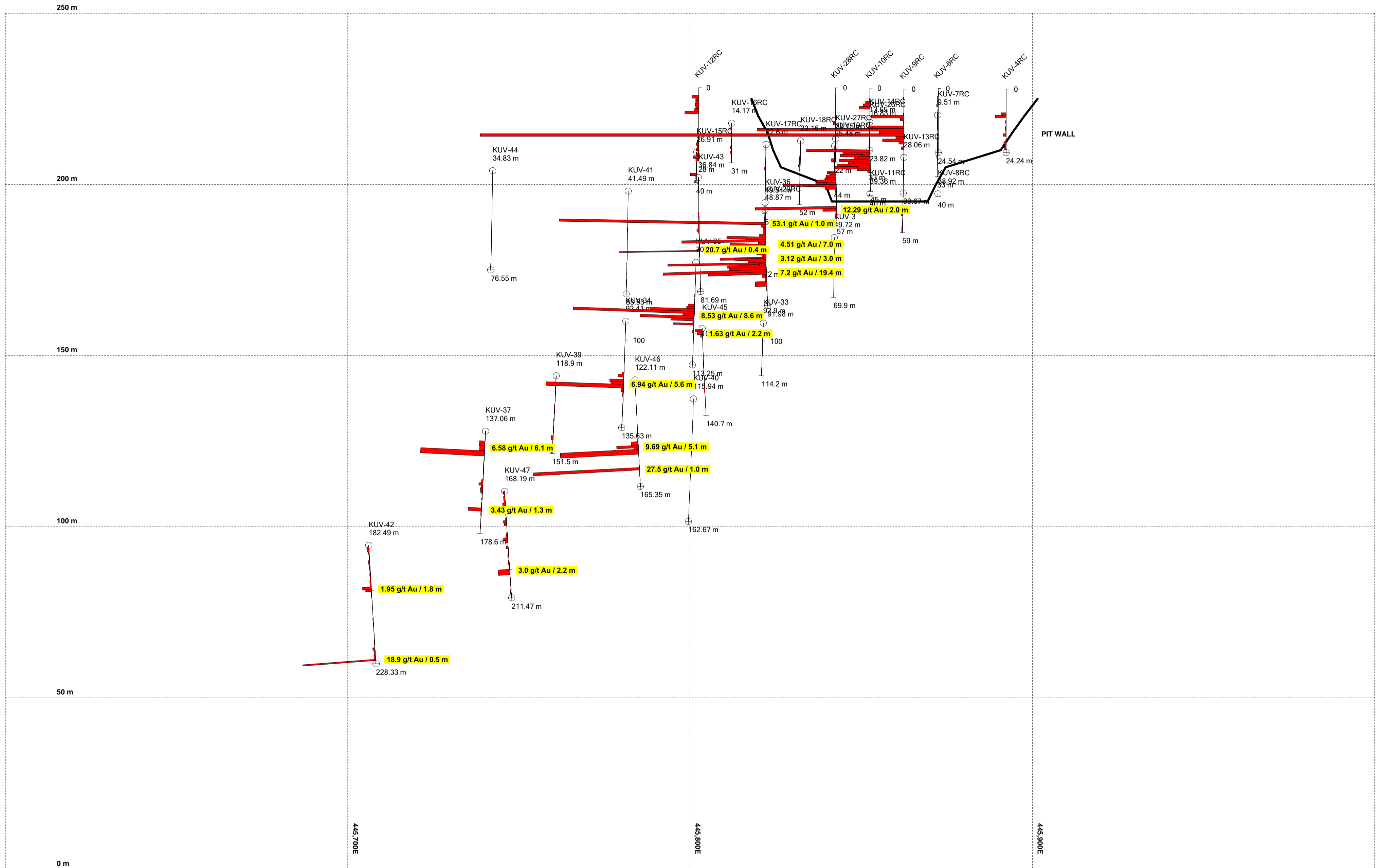


**Aurion Resources Limited**

Project: Kutuvuoma

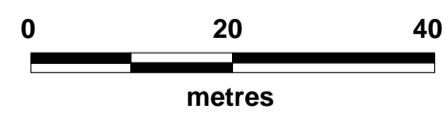
**Long Section 7,497,772N (+/- 30 m)**

Map 3	Area: Tepsa, Finland	Date Drafted: Jan. 9, 2014
Projection: Non-Earth Metres	Drafted By: A. Hussey	Revised Date: Sept. 25, 2014
Scale: 1:750	File:	Topo: 371208

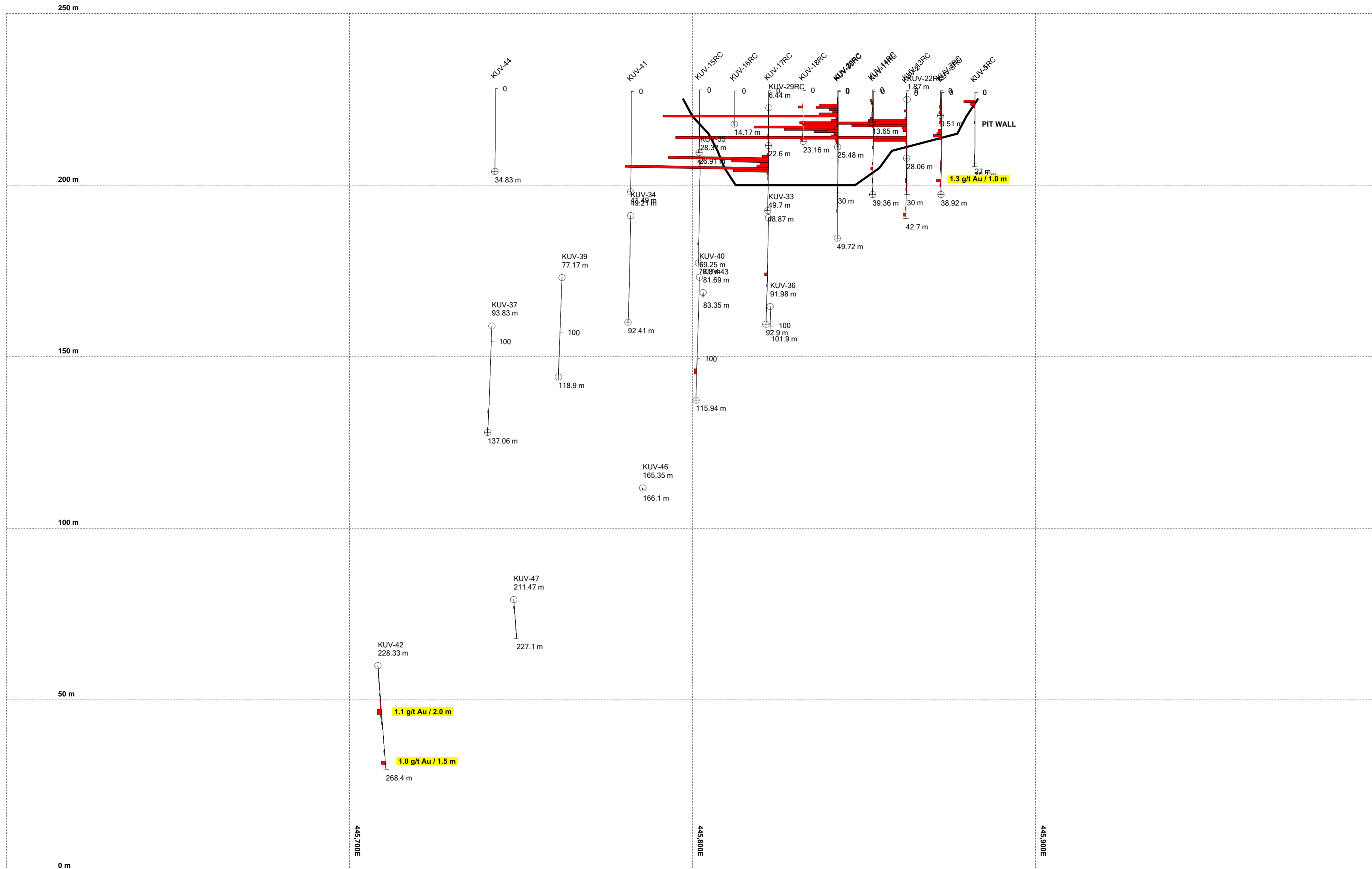


**Legend**

Au\_ppm  
 Histogram  
 1.5 mm/unit  
  
 EOH  
 mm given at scale of 1:750

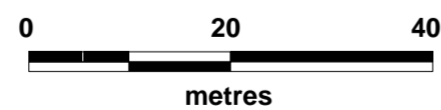


<b>Aurion Resources Limited</b>		
Project: Kutuvuoma		
Long Section 7,497,816N (+/- 15 m)		
Map 4	Area: Tepsa, Finland	Date Drafted: Jan. 9, 2014
Projection: Non-Earth Metres	Drafted By: A. Hussey	Revised Date: Sept. 25, 2014
Scale: 1:750	File:	Topo: 371208



**Legend**

HoleID  
 Au\_ppm  
 Histogram  
 1.5 mm/unit  
 EOH  
 mm given at scale of 1:750



**Aurion Resources Limited**

Project: Kutuvuoma

**Long Section 7,497,846N (+/- 15 m)**

Map 5

Area: Tepsa, Finland

Date Drafted: Jan. 9, 2014

Projection: Non-Earth Metres

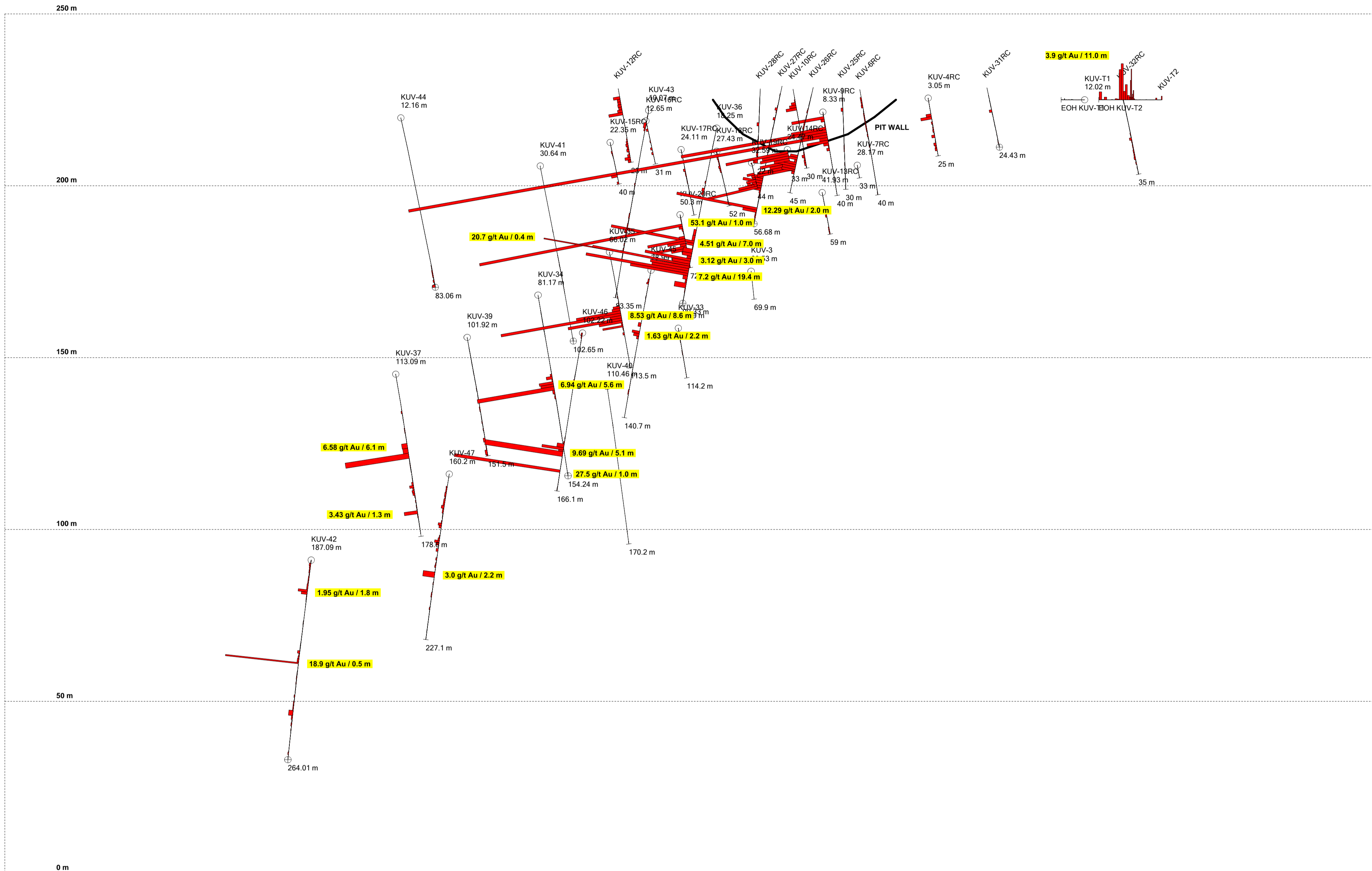
Drafted By: A. Hussey

Revised Date: Sept. 25, 2014

Scale: 1:750

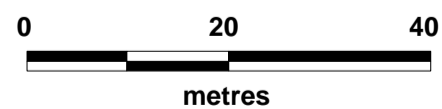
File:

Topo: 371208



**Legend**

Hold  
 Au\_ppm  
 Histogram  
 1.5 mm/unit  
 EOH  
 mm given at scale of 1:750



<b>Aurion Resources Limited</b>		
Project: Kutuvuoma		
Oblique Long Section (+/- 25 m, looking 012°)		
Map 6	Area: Tepsa, Finland	Date Drafted: Jan. 9, 2014
Projection: Non-Earth Metres	Drafted By: A. Hussey	Revised Date: Sept. 25, 2014
Scale: 1:750	File:	Topo: 371208