

Figure 1: Map of the Risti property (Aurion 100%) with drill hole collars and gold occurrences.

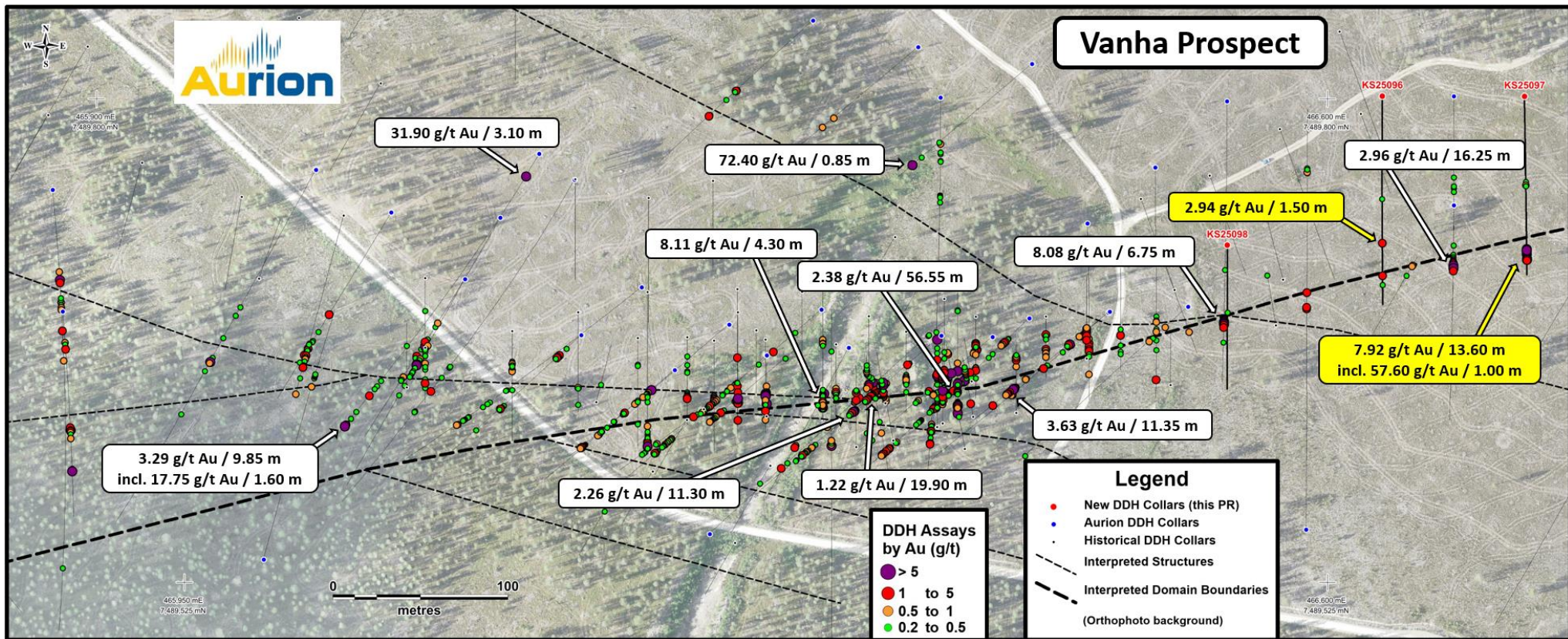


Figure 2: Drill holes at the Vanha prospect, Karesselkä area, Risti property.

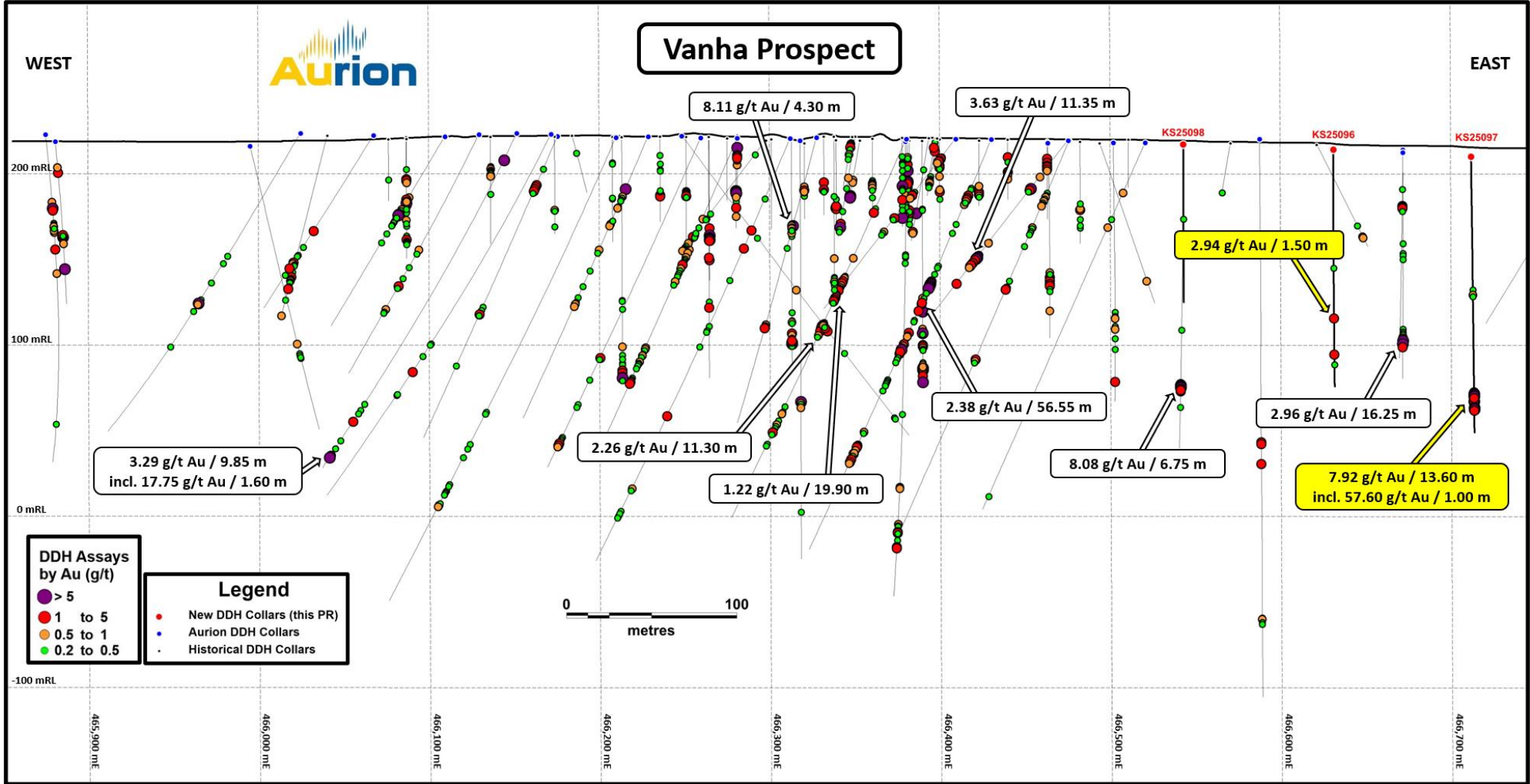


Figure 3: Schematic long section (looking north) of the Vanha prospect, Kaaresselkä area, Risti property.

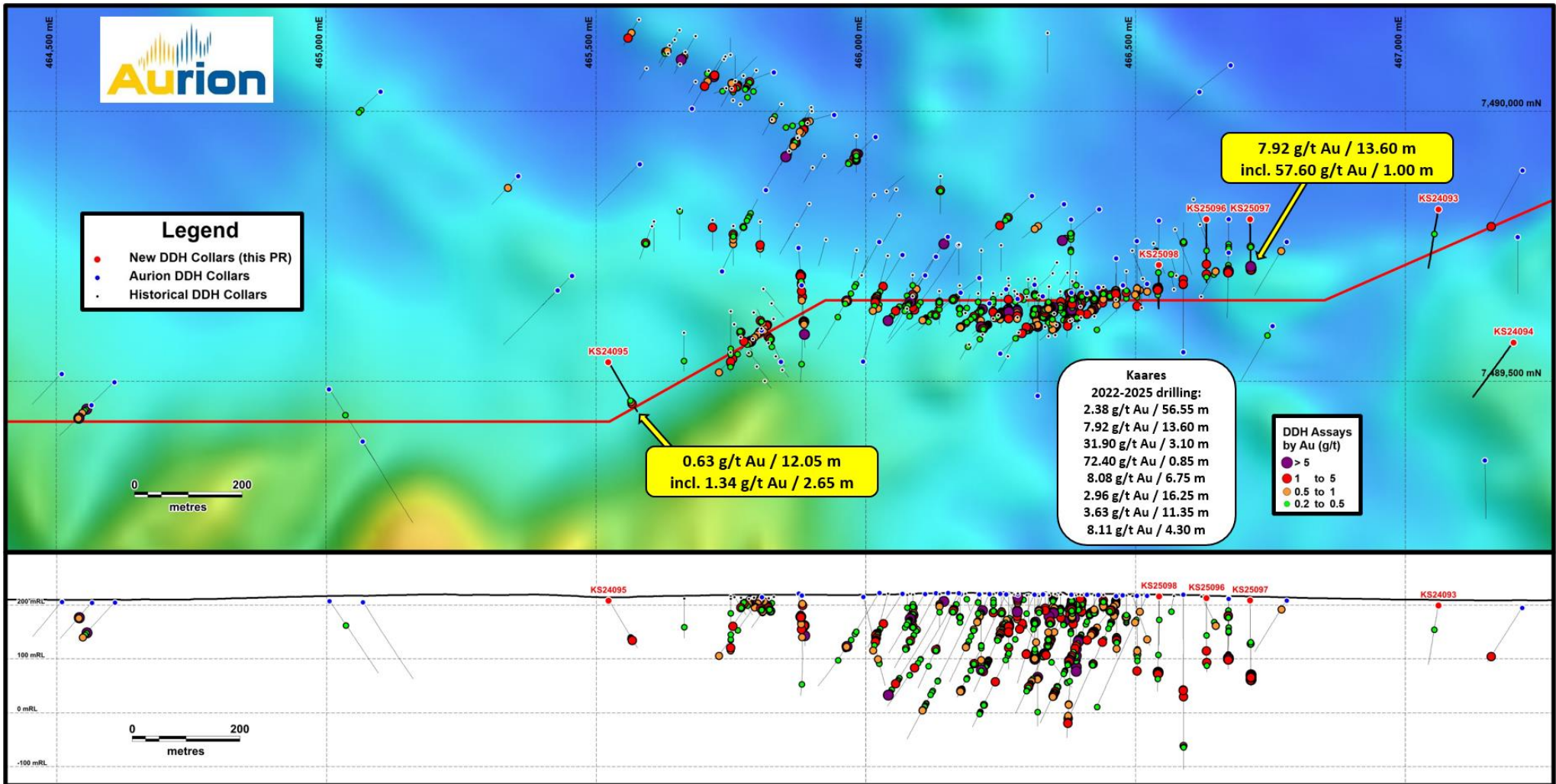


Figure 4: Schematic plan view and long section (looking north) of the Kaaresselkä area, Risti property.



Figure 5: Gold mineralization, 7.92 g/t Au over 13.60 m from 162.10 m, in drill hole KS25097, Vanha prospect, Kaarelskää area, Risti property