

Figure 1: Map of the Risti property (Aurion 100%) with drill hole collars and gold occurrences.



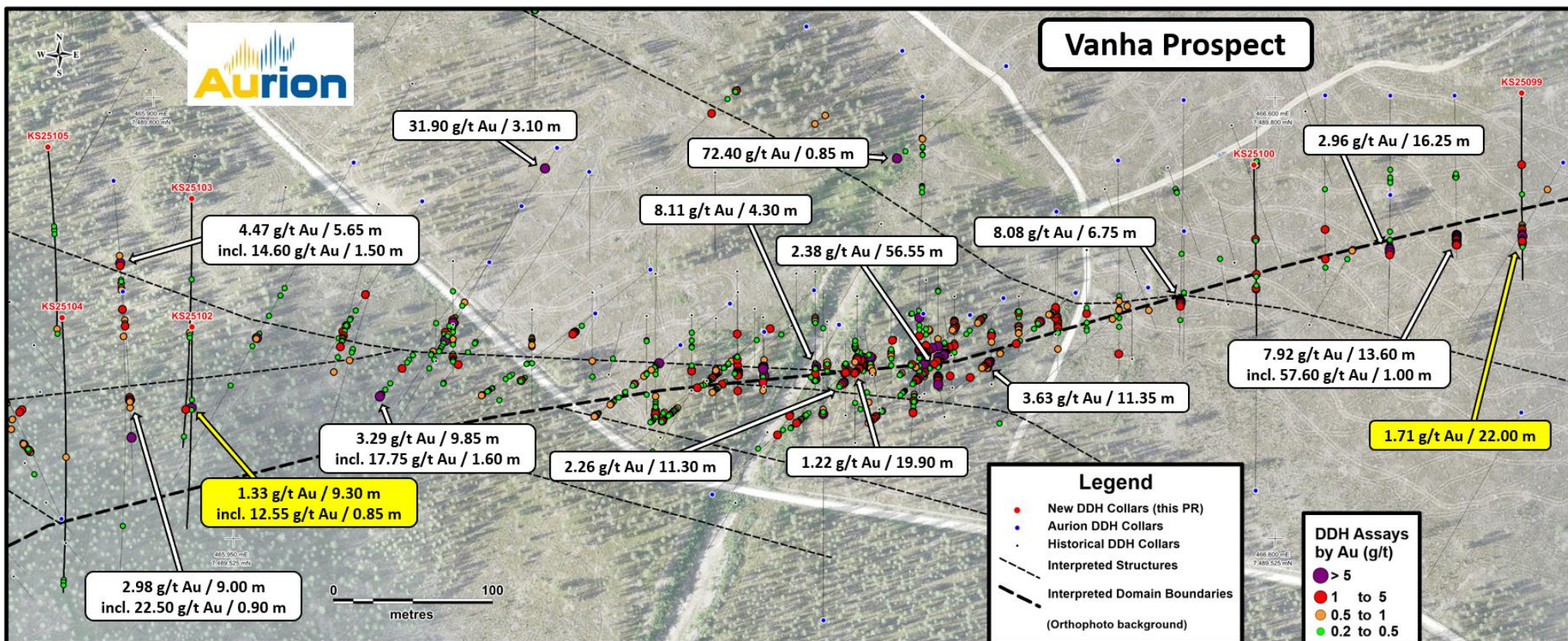


Figure 2: Drill holes at the Vanha prospect, Kaaretselkä area, Risti property.

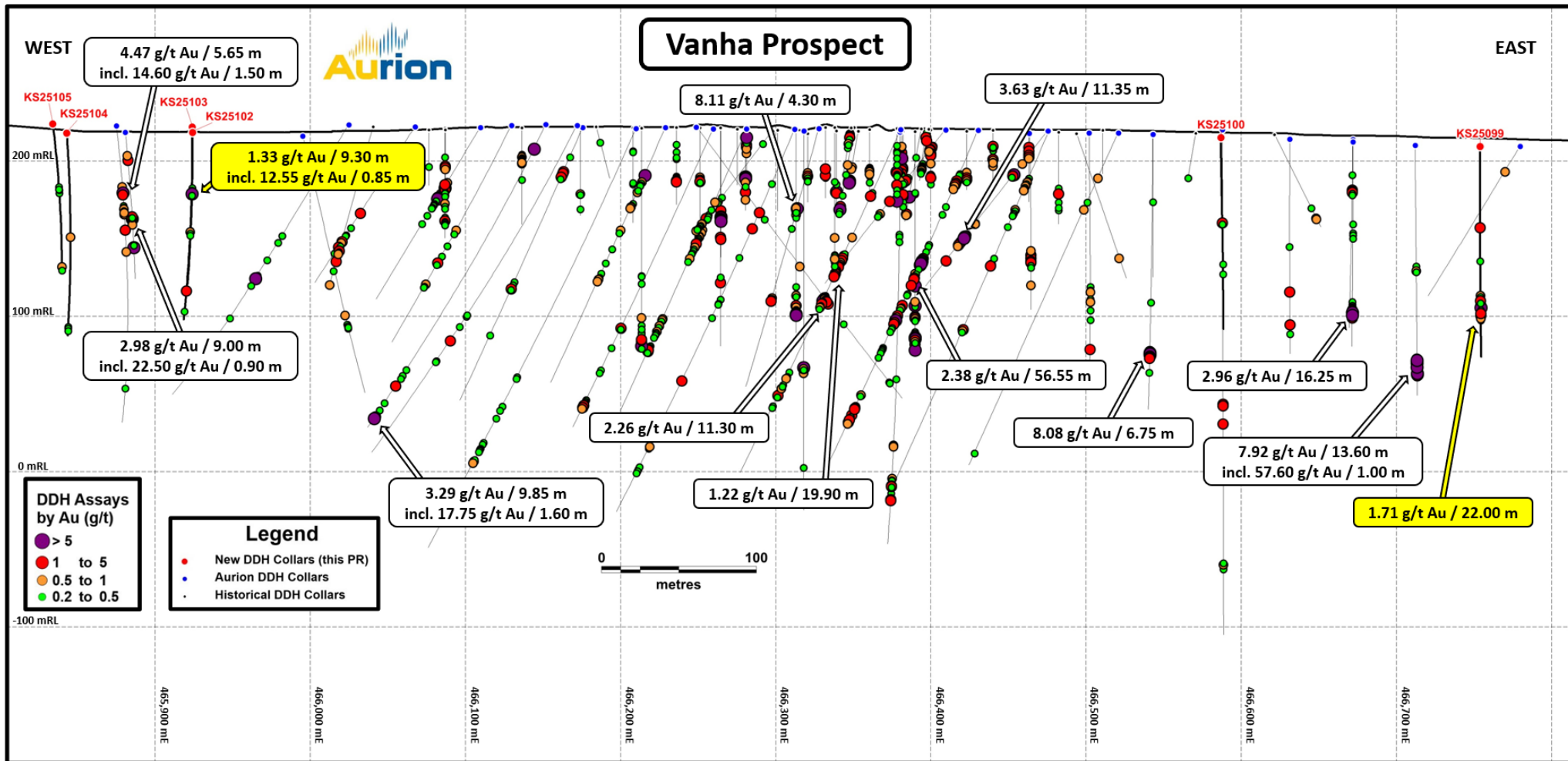


Figure 3: Schematic long section (looking north) of the Vanha prospect, Kaarelselkä area, Risti property.



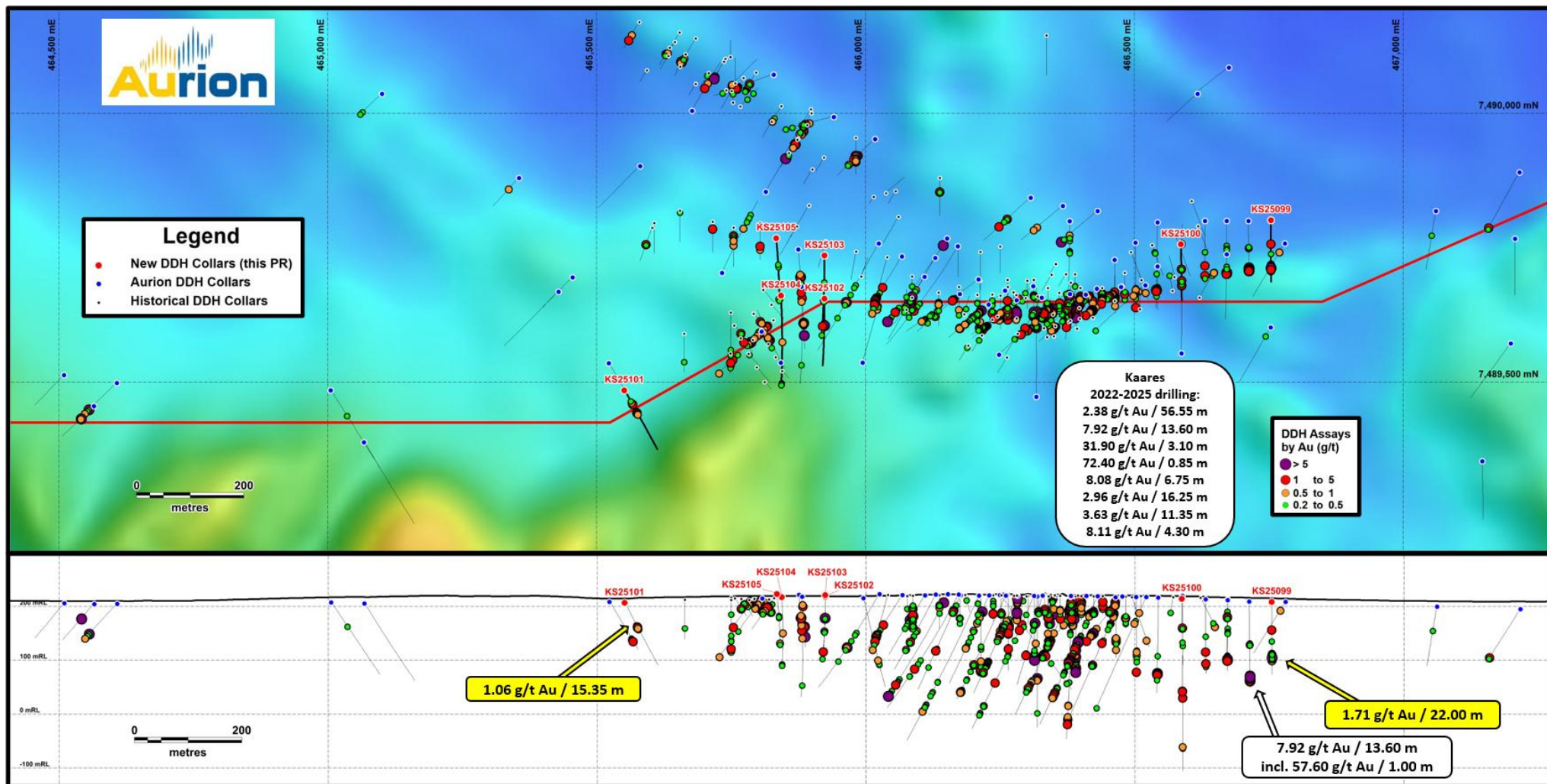


Figure 4: Schematic plan view and long section (looking north) of the Kaaresselkä area, Risti property.





Figure 5: Gold mineralization, 1.71 g/t Au over 22.00 m from 126.20 m including 3.25 g/t Au over 7.70 m from 130.25 m, in drill hole KS25099. Vanha prospect, Kaaresselkä area, Risti property