

Figure 1: Map of the Risti property (Aurion 100%) with drill hole collars and gold occurrences.



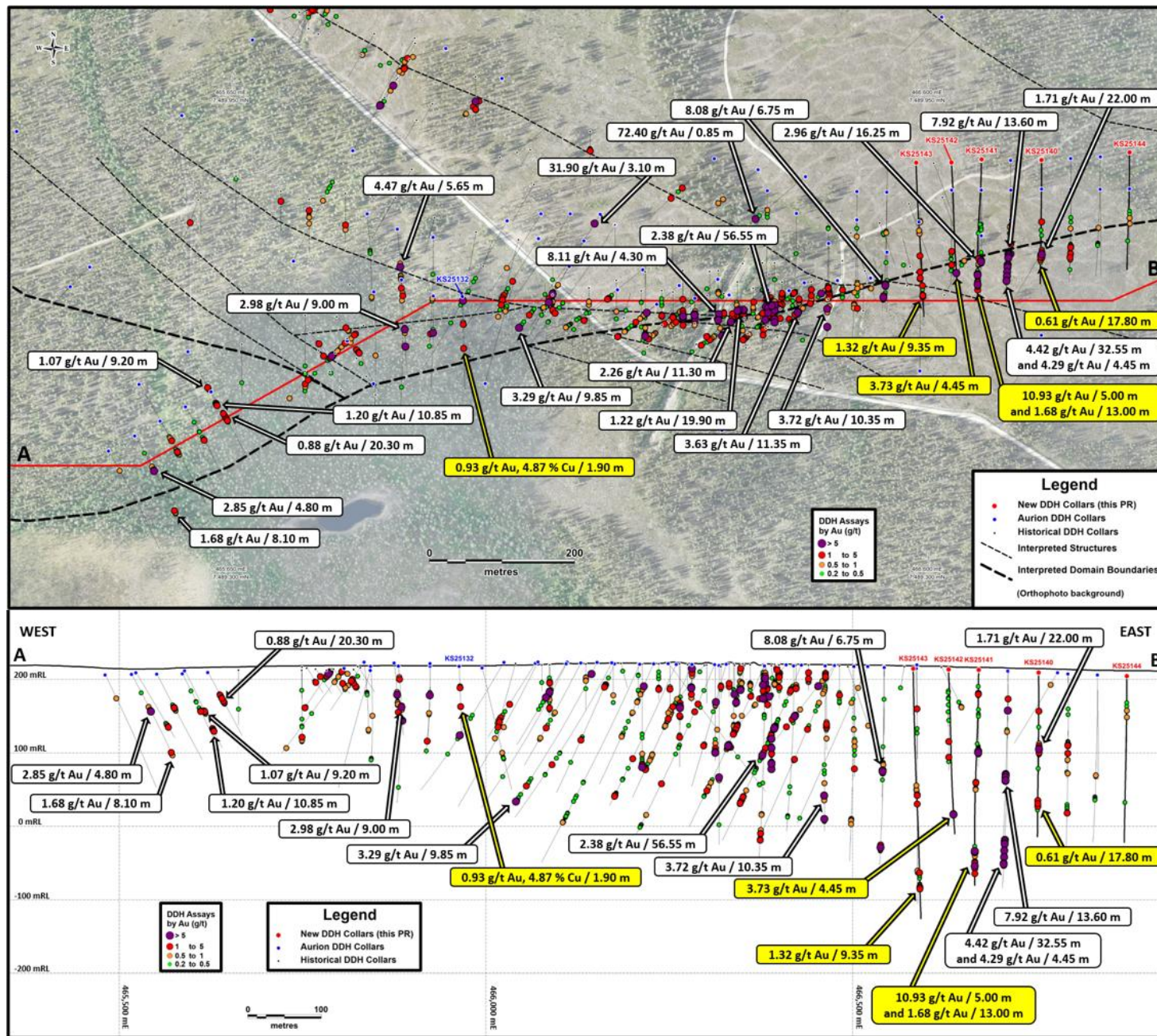


Figure 2: Drill holes at the Vanha prospect, Kaaretselkä area, Risti property.

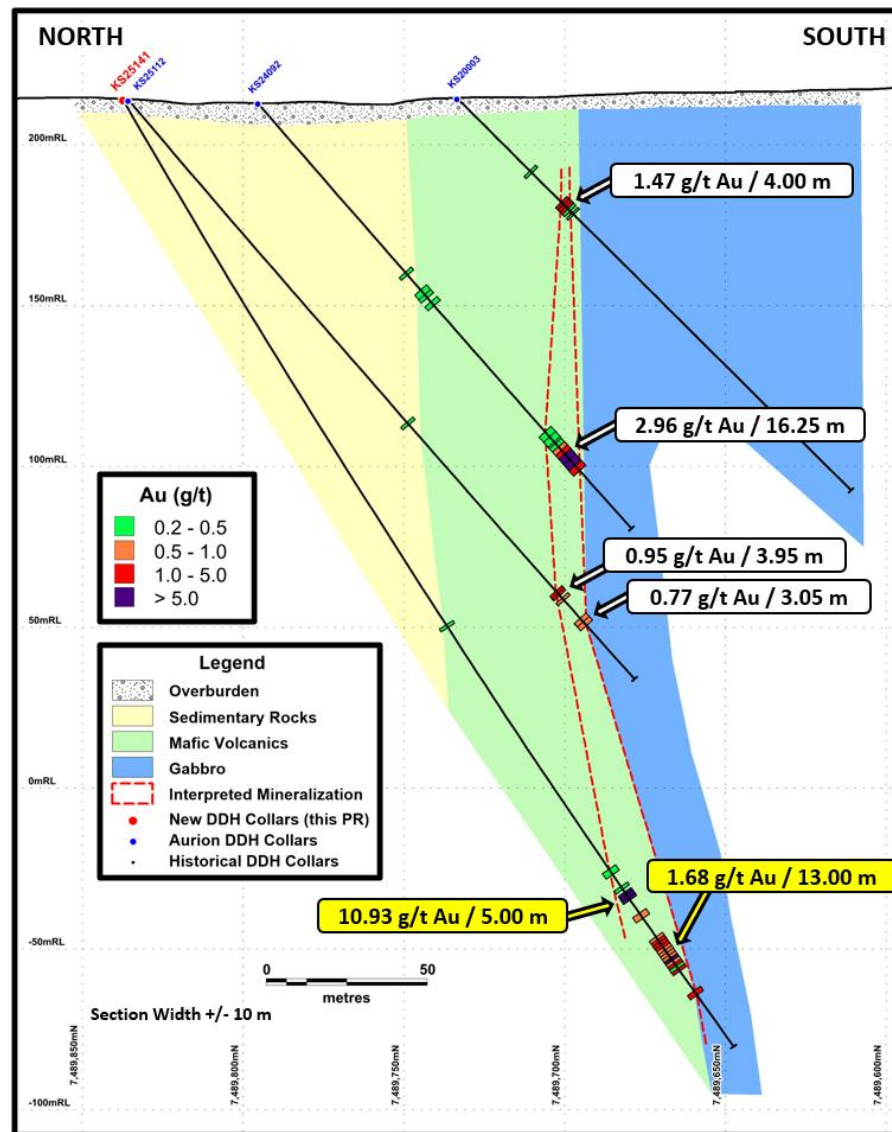


Figure 3: Schematic cross-section (looking east) at the eastern part of the Vanha prospect, Kaaretselkä area, Risti property.



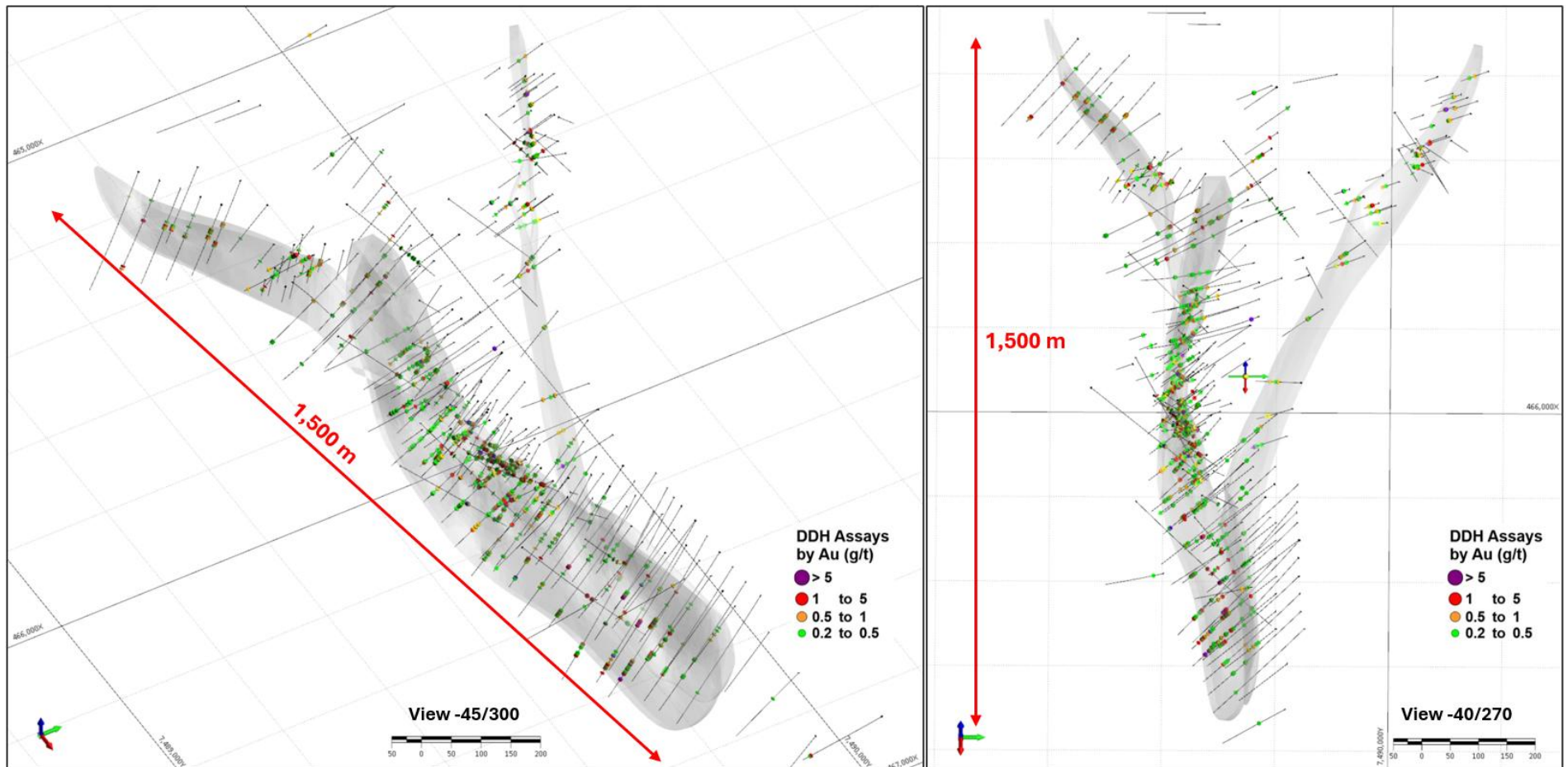


Figure 4: Interpreted mineralization (grey) at the Kaarelselkä area, Risti property.

