

Figure 1: Map of the Risti property (Aurion 100%) with regional scout drill holes and gold occurrences.

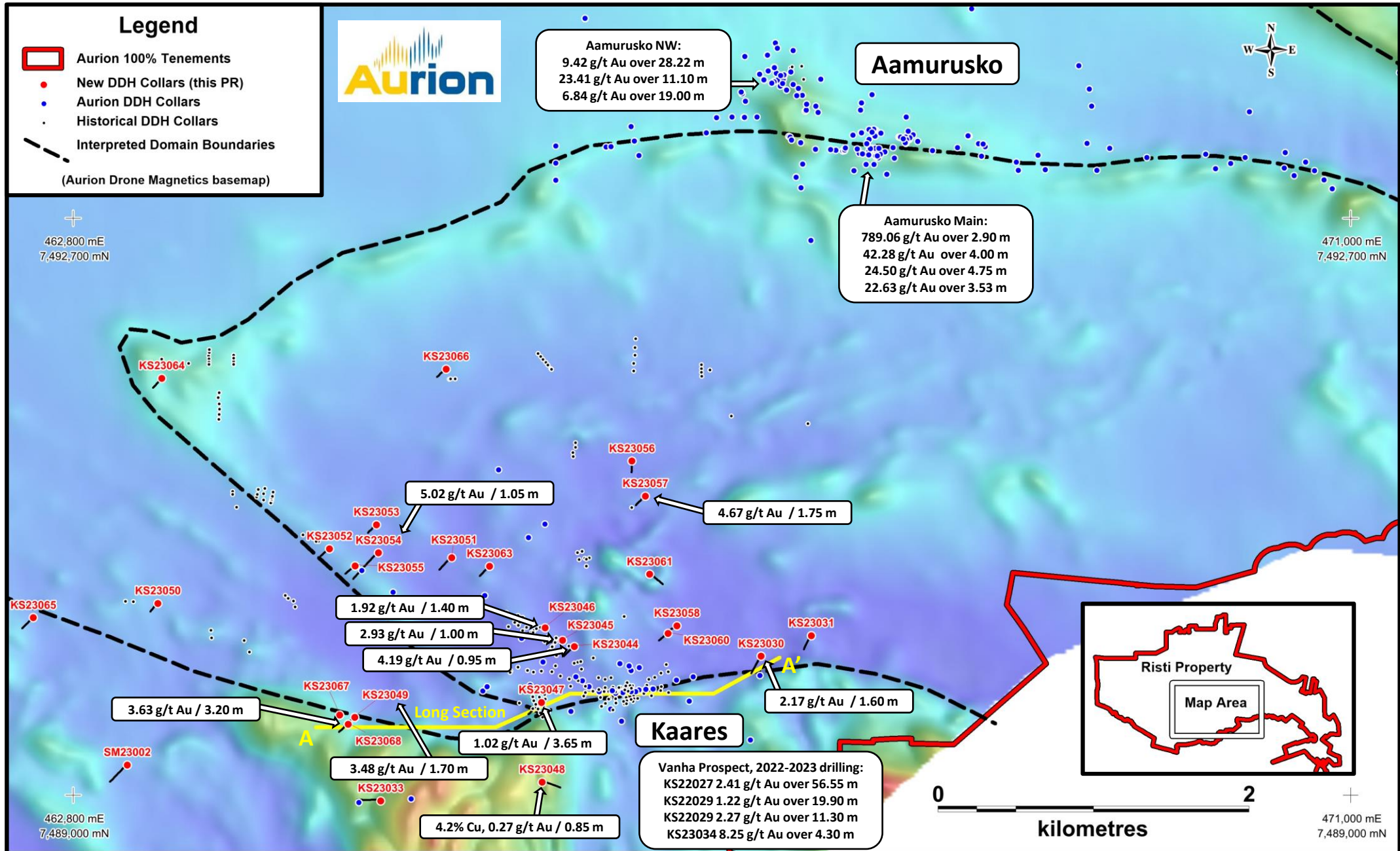


Figure 2: Map of the Kaares-Aamurusko area (Risti property) with scout drill holes.

# Kaares Area, Risti Property

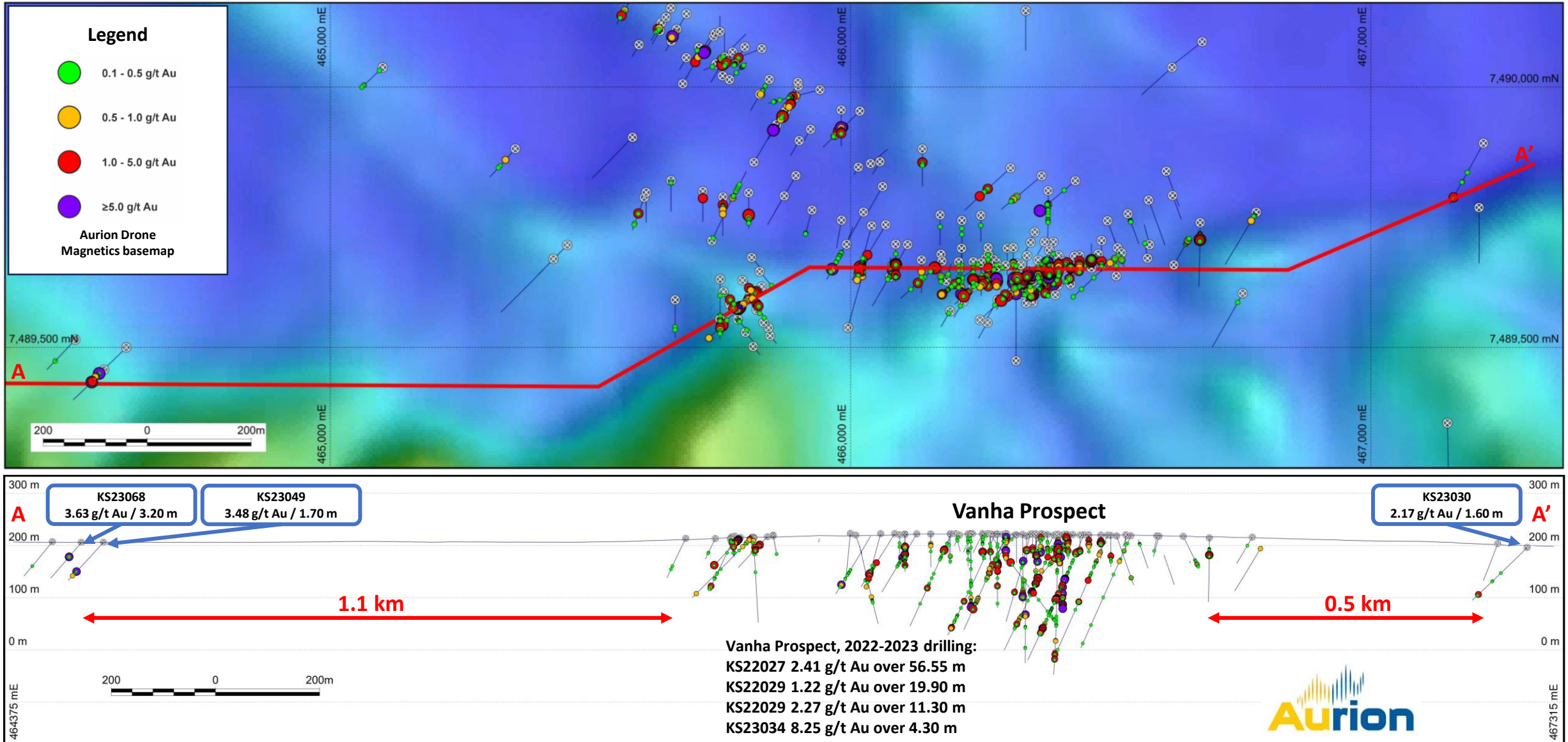


Figure 3: Plan view and long section across the Vanha prospect at the Kaares area (Risti property)

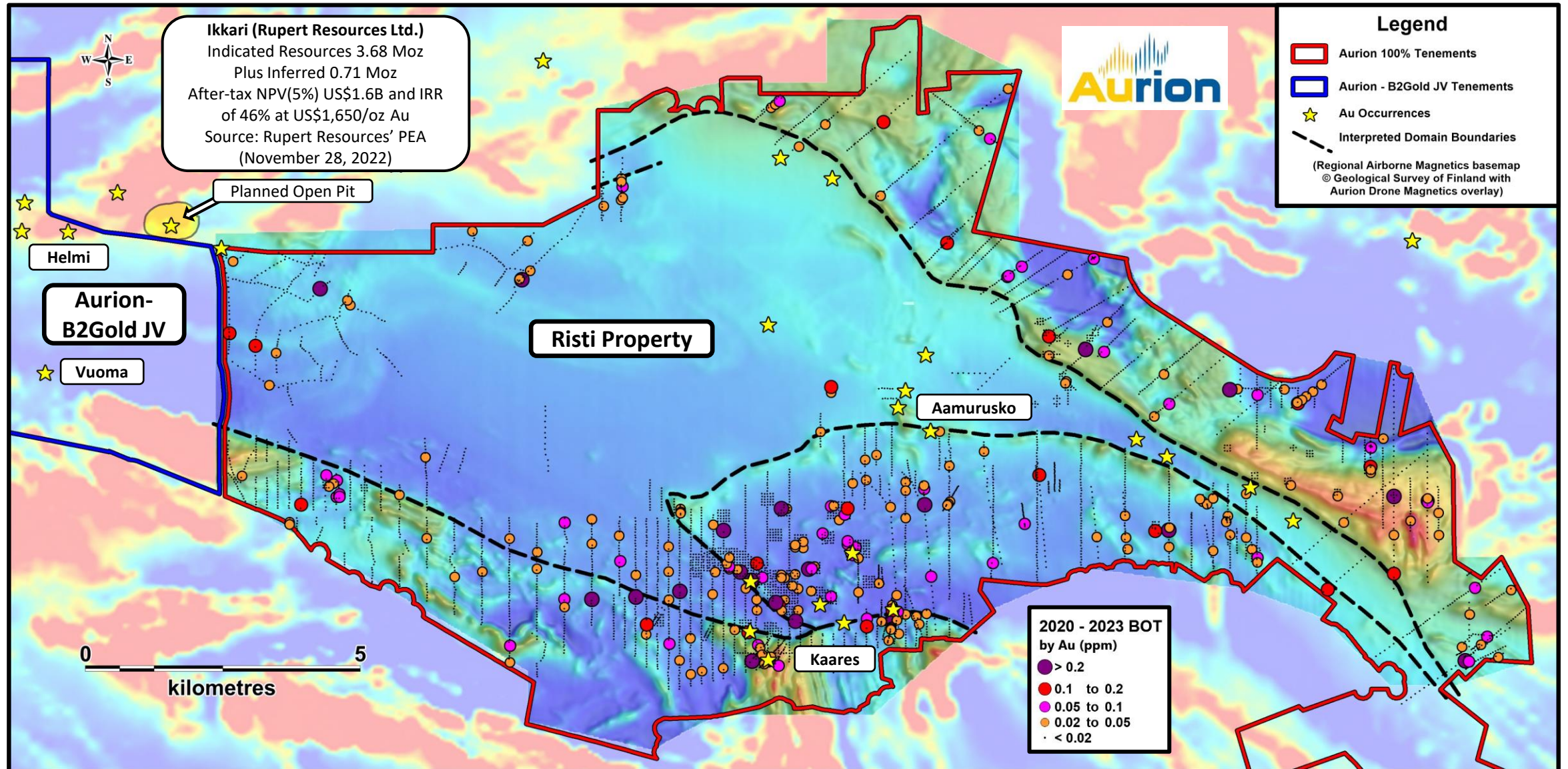


Figure 4: Map of the Risti property (Aurion 100%) with gold values in base of till samples.